



## In-Depth Patagonia & Chilean Fjords Expedition

MS Roald Amundsen, 27.3–10.4.2026



Legend

 Driving



Cerro del Medio

PARQUE INDUSTRIAL ESTE

PEDRO FIGUE

PISCICULTURA

PERÓN  
CALAFATE

BASE NAVAL COSTA BASE

CANAL BEAGLE

Ushuaia

Ushuaia

Reserva Cultural Natural Playa Larga

SECCIÓN K

ENTEL

COSTA POLIDEPORTIVO

LA MISIÓN

TURBA I

BAHÍA GOLONDRINA

SAWO - Aeroclub Ushuaia

BARRANCAS DEL PIÑO

Bahía de Ushuaia

Bahía Golondrina

USH - Malvinas Argentinas Airport

Legend

 Driving


1 km  © Mapbox © OpenStreetMap

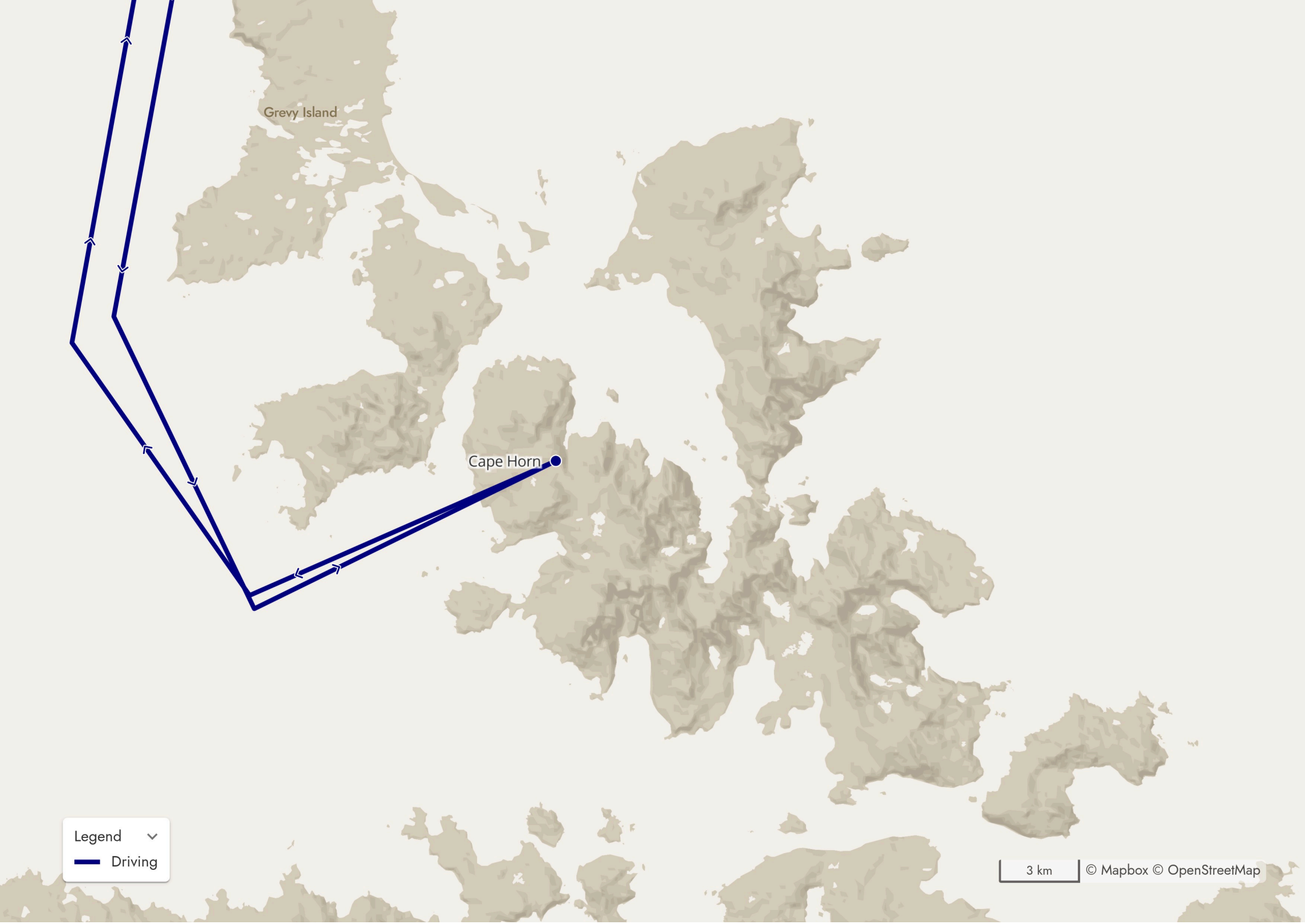
## DAY 1: 27.03 Ushuaia

---

Starting our adventure in Ushuaia, our guests were received aboard MS Roald Amundsen by our friendly crew. They explored the public areas and attended a welcome presentation that prepared them for

the life on board. We departed Ushuaia, heading to mythical Cape Horn.





Grevy Island

Cape Horn

Legend

 Driving

## DAY 2: 28.03 Cape Horn

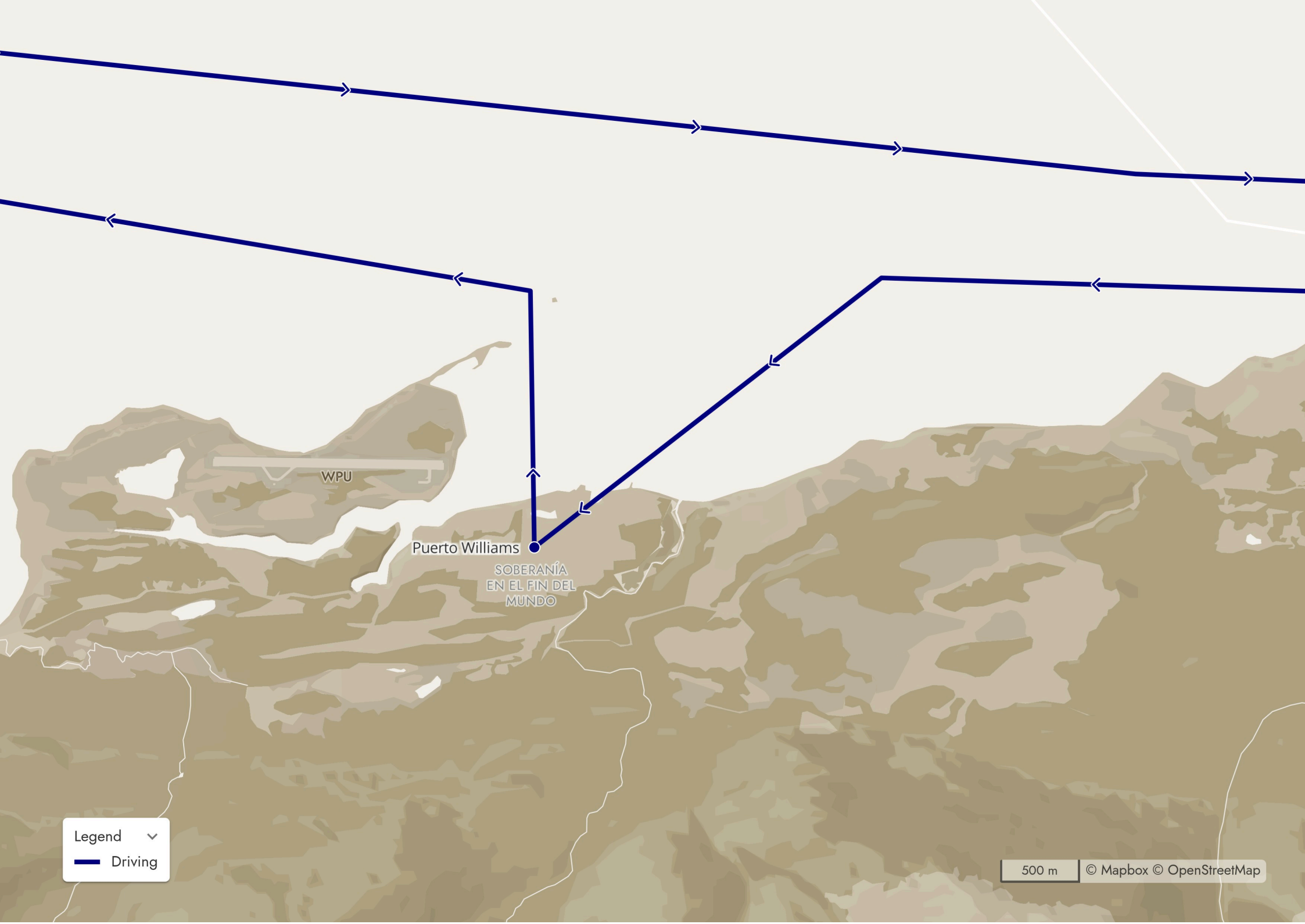
We were all excited about today's landing at Cape Horn, knowing that it would be no small feat to accomplish. Thanks to the exceptional skill of the Expedition Team, the landing was a success.

The site itself was extremely challenging, requiring the Expedition Team to work directly in the water to receive the Zodiacs, guests, and incoming waves, conditions that would otherwise have made the landing impossible.

Once ashore, guests climbed the stairs to view the monument to the wandering albatross, take in views of the Drake Passage, and visit the lighthouse where a Chilean Navy officer and their family reside for a year at a time.

It was a rare privilege to set foot on this legendary headland.





WPU

Puerto Williams

SOBERANÍA  
EN EL FIN DEL  
MUNDO

Legend

Driving

500 m

© Mapbox © OpenStreetMap

## DAY 3: 29.03 Puerto Williams

Puerto Williams, the southernmost city in the world, greeted us with great weather.

Our guests went ashore to explore this small city with great curiosity, and the Expedition Team arranged walking tours to identify the flora and fauna to be found here and contribute to the Citizen Science

project iNaturalist. And the results were incredible! There were so many species of birds and wildlife to document!

The geography around Puerto Williams was also incredible, and we could even see the Navarino Teeth mountain range right behind the city, which was truly breathtaking.



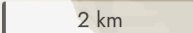
Cerro York Minster

Pia Glacier

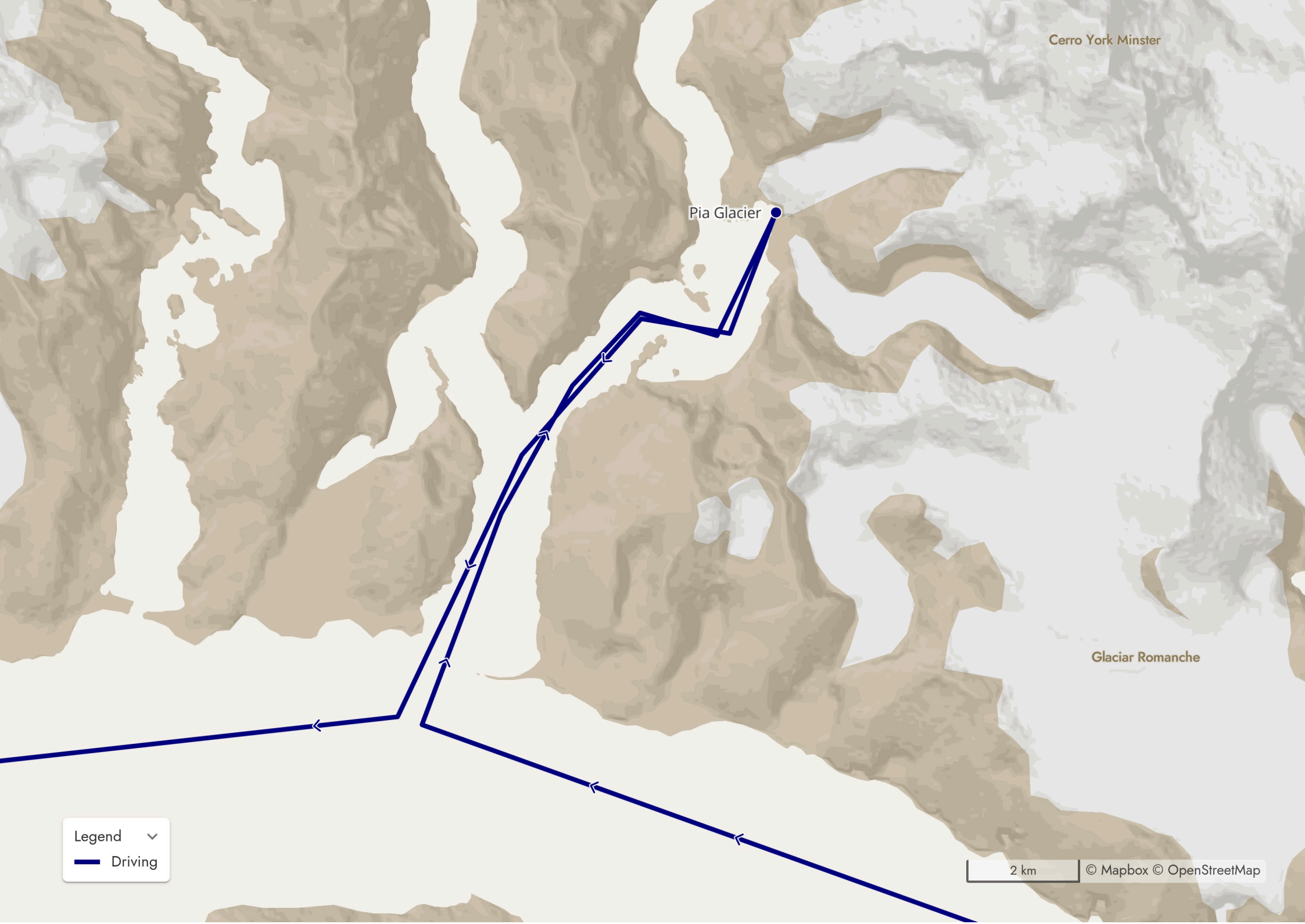
Glaciar Romanche

Legend 

 Driving

 2 km

© Mapbox © OpenStreetMap



## DAY 4: 30.03 Pia Glacier

---

We awoke at the entrance to Pia Fjord in the Beagle Channel and sailed toward the glacier. The scale and stark grandeur of the Darwin Range and its icefield overlooking the fjord made a strong impression on guests.

Once in position, the Expedition Team offered two activities: a landing at Pia Glacier and a Zodiac cruise to Porter Glacier. Both provided excellent perspectives on the landscape and showcased the dramatic glacial environment at its best.





Punta Arenas

Porvenir

Alberto de Agostini  
National Park

Pia Glacier

At sea

Legend

 Driving

## DAY 5: 31.03 Chilean fjords and channels

---

Today was a day for our guests' contemplation and reflection. They relaxed on board while the Expedition Team hosted lectures, workshops, and more. Many enjoyed our panoramic navigation through the Patagonian channels on the Panorama Deck, some

pampered themselves at the sauna, while others relaxed in the infinity pool and in the hot tubs. We also passed by Cape Froward, southernmost point of mainland South America.





White Narrows ● White Narrows

Legend ▾  
— Driving

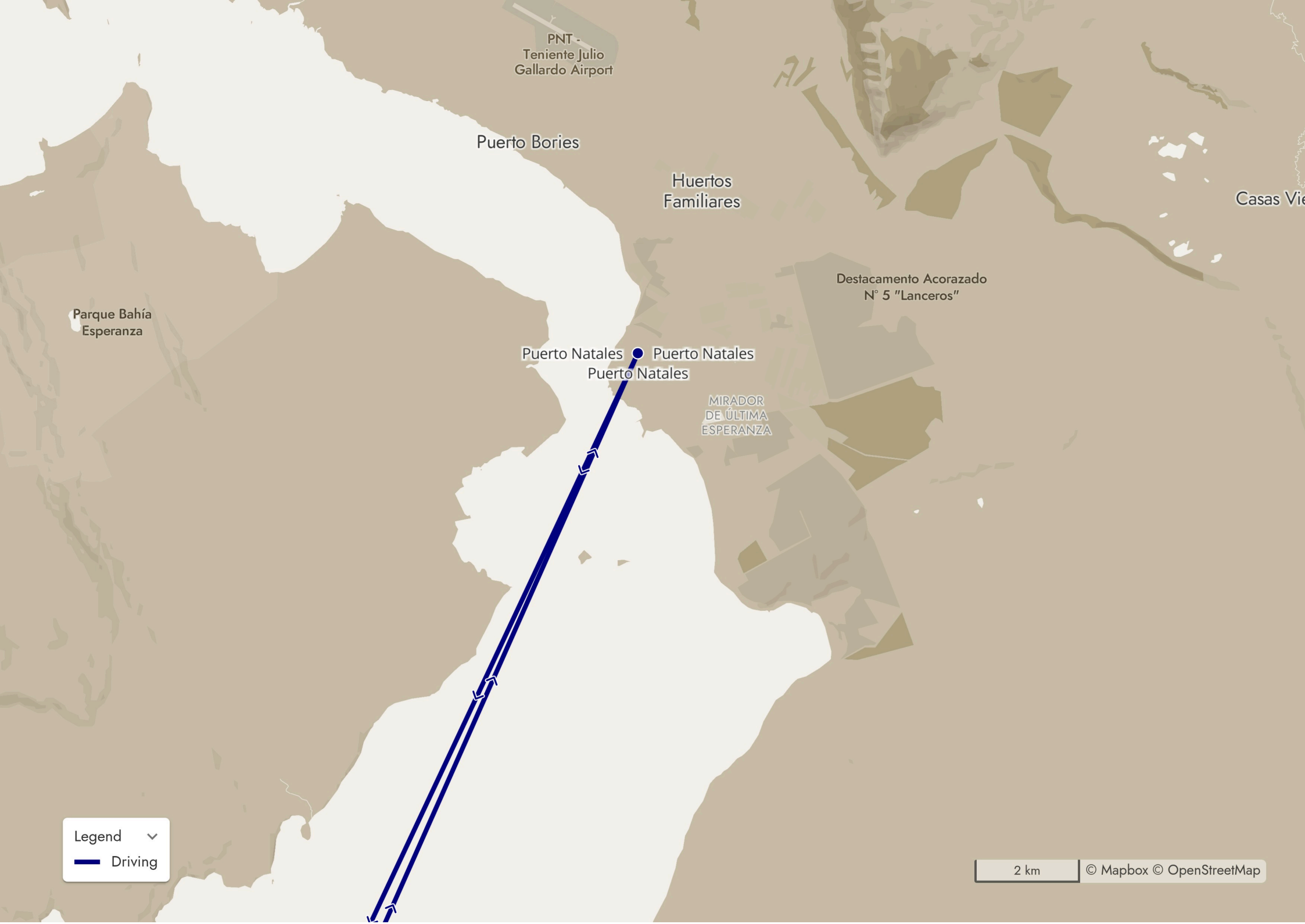
## DAY 6: 01.04 White Narrows and Puerto Natales

---

Today we went through the White Narrows, the narrowest passage of our entire voyage. It was a rainy day, but that didn't keep our guests inside! Many grabbed their expedition jackets and went out on deck

to enjoy the meticulous manoeuvre of the Captain, his bridge team, and the Chilean pilot on board. After lunch we arrived at Puerto Natales.





PNT -  
Teniente Julio  
Gallardo Airport

Puerto Bories

Huertos  
Familiares

Casas Vie

Parque Bahía  
Esperanza

Destacamento Acorazado  
N° 5 "Lanceros"

Puerto Natales ● Puerto Natales  
Puerto Natales

MIRADOR  
DE ÚLTIMA  
ESPERANZA

Legend ▾  
— Driving

2 km

© Mapbox © OpenStreetMap





Torres del Paine  
National Park

Del Toro Lake

Río Turbio

Veintiocho de  
Noviembre

Rospentek

Puerto Natales

Puerto Natales

Puerto Natales

10 km

© Mapbox © OpenStreetMap

Legend

Driving

## DAY 7: 02.04 Torres del Paine

---

And off we went to the 8th Wonder of the World: Chile's Torres del Paine National Park.

Puerto Natales welcomed us with our first snow day, although and the

rain meant the Paine Massif was behind the clouds. Still, the landscape was striking, and the mood felt very much part of the experience.





White Narrows ● White Narrows

Puerto Natales ● Puerto Natales  
Puerto Natales

Huertos Familiares

Legend ▾

— Driving

3 km

© Mapbox © OpenStreetMap

Puerto Natales, Chile - Apr 3, 2026

White Narrows - Apr 3, 2026

## DAY 8: 03.04 Departure from Puerto Natales

---

Today we departed the charming city of Puerto Natales, with an orange glow spreading across the sky and the Andes beyond. Birds

flew back and forth over the fjord, giving the moment a gentle sense of life and motion.



Cerro Jenkins

Puerto Edén

Legend 

 Driving

## DAY 10: 04.04 Puerto Edén

---

Today offered a fascinating opportunity to experience local culture and meet new people. We visited Puerto Edén, the most isolated community in Chile, where members of the Kawésqar community guided us through their village and shared insights into their lives. Local schoolchildren also came aboard our ship, where they were

welcomed by the Captain on the bridge.

We also enjoyed spectacular Zodiac cruising in the surrounding waters, rounding out a memorable day.





Isla Me

Tortel


Legend

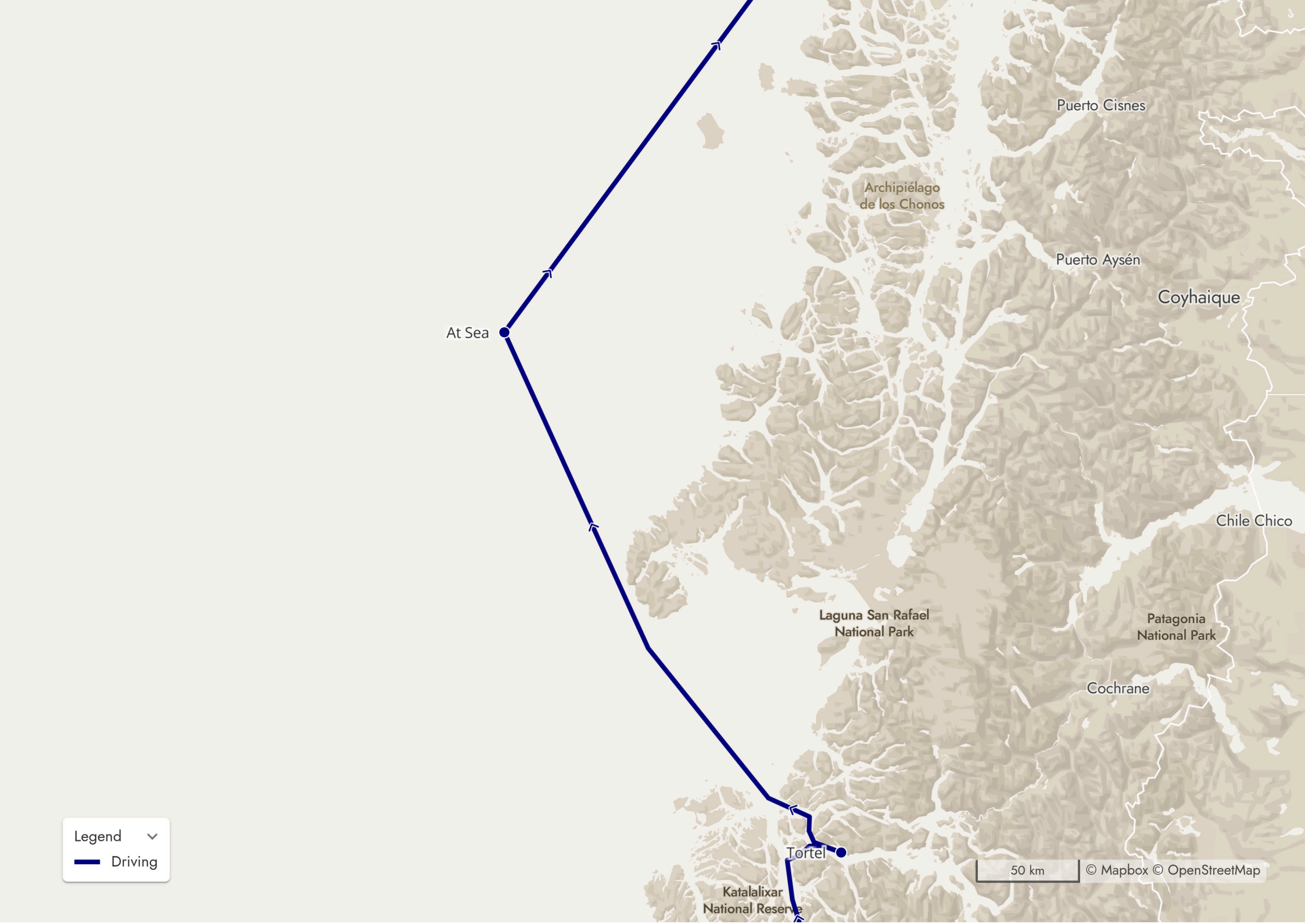
 Driving

## DAY 11: 05.04 Caleta Tortel

We spent a beautiful day in Caleta Tortel. At dawn, the landscape was completely wrapped in fog, which slowly lifted as the sun rose, gradually revealing the town and the scenery around it. What emerged was striking, with lingering mist giving the place a

distinctive, almost mystical atmosphere. Many enjoyed walking along the boardwalks and watching a cultural performance by local residents. Local delicacies such as empanadas paired with pisco sours provided a fitting finishing touch to the day.





At Sea

Archipiélago  
de los Chonos

Puerto Cisnes

Puerto Aysén

Coyhaique

Chile Chico

Laguna San Rafael  
National Park

Patagonia  
National Park

Cochrane

Legend

Driving

Tortel

Katalalixar  
National Reserve

50 km

© Mapbox © OpenStreetMap

## DAY 12: 06.04 Chilean fjords and channels

---

Today offered guests another opportunity to relax, learn, and reflect as they took in the experience of travelling through the southernmost fjord system in the world. The Expedition Team shared their extensive

knowledge through lectures, in the Science Centre, and on the observation decks.





Ancud

Dalcahue

Castro

Chiloé Archipelago

Quellón

Chaitén

Corcovado

Los Alerces  
National Park

Futaleufú

Legend

Driving

20 km

© Mapbox © OpenStreetMap

## DA7 12: 07.04 Castro

Castro offered a wonderful mix of local culture and natural beauty. Many guests joined a guided walk through the town, learning about

the history of Chiloé Island, while others opted for a nature walk. For all of us, a highlight was sampling the delicious local *ceviche*.





Pufudi

Curiñanco

Villa Cayumapu

Los Pellines Alto

El Arenal

Pishuínco

Valdivia


Santuario de la Naturaleza Llancahue

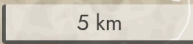
Niebla

Corral

Isla del Rey

Cufeo

Legend   
 Driving

5 km  © Mapbox © OpenStreetMap



## DAY 13: 08.04 Niebla

---

Niebla welcomed us with beautiful weather. Many guests joined the tour to the nearby city of Valdivia, rich in history and culture, with museums and an authentic market filled with intriguing products, flavours, and aromas. Others chose to explore Niebla itself, enjoying a walk through the surrounding natural landscape with views of the

nearby volcano.

Back on board, the day gently shifted toward departure as guests began to pack. The evening ended on a high note, however, with dancing on Deck 10 to the lively music of the crew band.



At Sea - Apr 9, 2026

## DAY 14: 09.04 Sea day before disembarkation

---

It was our guests' final day on board, offering a chance to reflect on the shared beauty and experiences of the expedition. From the Chilean fjords and Cape Horn to Pia Glacier, the Beagle Channel, Puerto Natales, Puerto Edén, Caleta Tortel, Castro, and Niebla, each place left a lasting impression through both its landscapes and its

people. These moments were thoughtfully captured in the recap video created by our onboard photographer and shown during the farewell gathering, where guests expressed their gratitude to the crew who made the journey possible.

Valparaiso, Chile - Apr 10, 2026



[logbook.travelmap.net/20260327-amant2512](http://logbook.travelmap.net/20260327-amant2512)